

2021 Zoning Map














Windham


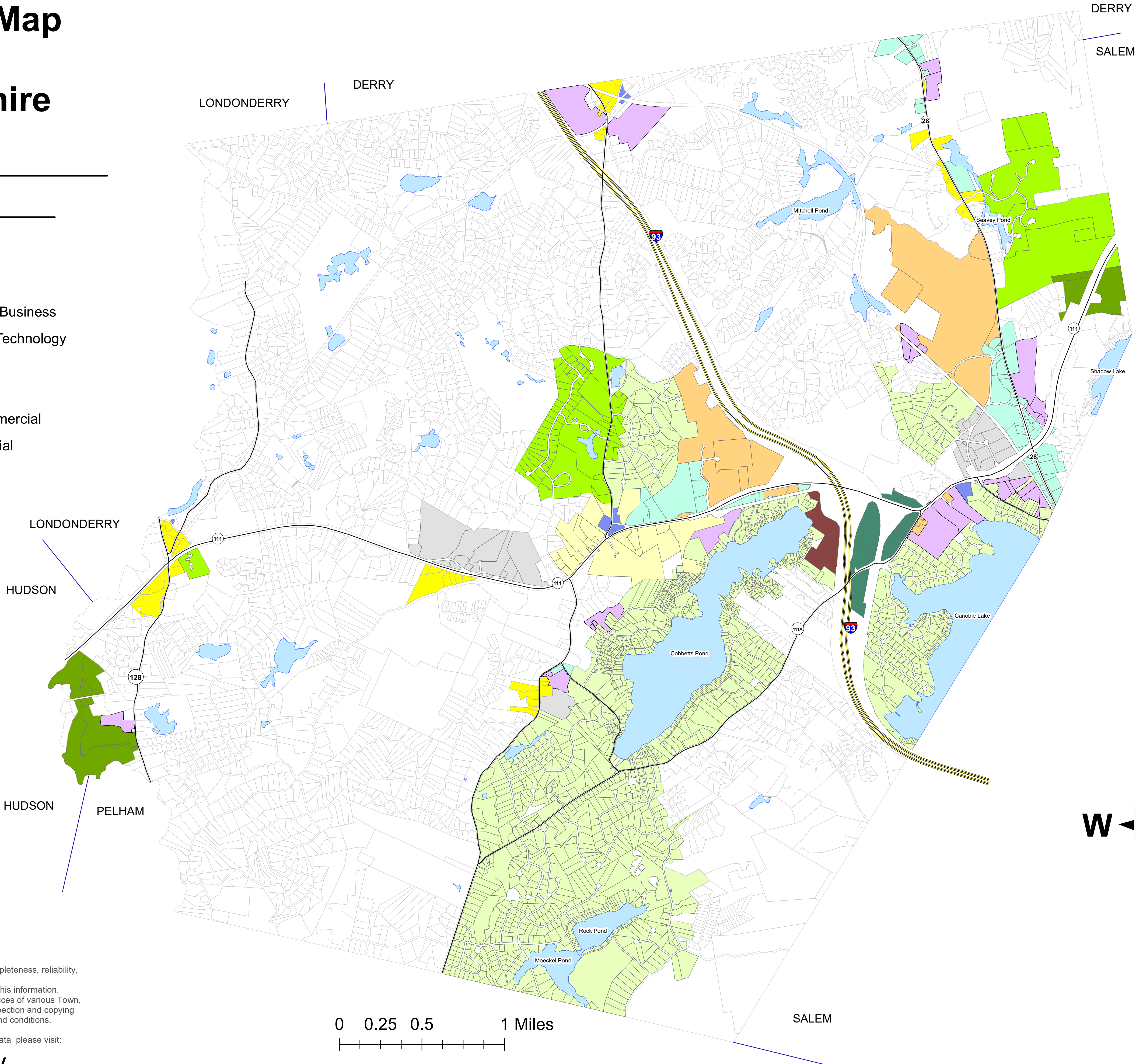
New Hampshire

Chairman, Windham Planning Board

DATE

LEGEND

- | | | | |
|-----------------------------------------------------------------------------------|-----------------|-----------------------------------------------------------------------------------|-------------------------|
|  | Rural District |  | Neighborhood Business |
|  | Residence A |  | Business and Technology |
|  | Residence B |  | Commerical A |
|  | Residence C |  | Commercial B |
|  | Village Center |  | Gateway Commercial |
|  | Historic |  | Limited Industrial |
|  | Multi-Zone Lots | | |



DISCLAIMER

The Town makes no warranties, expressed or implied, concerning the accuracy, completeness, reliability, or suitability of this information for any particular use.

The Town assumes no liability whatsoever associated with the use or misuse of this information.

The official public records from which this information was compiled are kept in the offices of various Town, County, and State government agencies and departments, and are available for inspection and copying during normal business hours. By using this Map, you agree to these terms and conditions.

For a comprehensive, as well as a varied look at the Towns Assessing and GIS data please visit:

www.WindhamNH.gov